

# PHOTO-RECON MAPS

WB OFFICE OF PUBLICATIONS, OFFICIAL USE ONLY  
AFNGV1.FH8

# WARBIRDS NEW GUINEA TERRAIN AIRFIELDS

TERRAIN FILE:  
WBNGS1.TRN

**TOP SECRET**



MaxØverlays Maps & Charts  
CONTACT XAM@ACCESS.MOUNTAIN.NET FOR CORRECTIONS / CHANGES

## Table of Contents

Main - Large / Bomber Airfield.....	3
<b>F1, F13, F16</b>	
Medium - Fighter / Bomber Airfield.....	4
<b>F5</b>	
Forward - Small / Fighter Airfield.....	5
<b>F2, F3, F4, F6, F7, F8, F9, F10, F11,</b>	
<b>F12, F14, F15, F17, F18, F19, F20, F21</b>	

This publication supersedes WB2AFv5.FH7, including C 1, and C 2  
CONTACT XAM@ACCESS.MOUNTAIN.NET FOR CORRECTIONS / CHANGES

---

MaxØverlays Maps & Charts - Bob Heffner



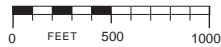
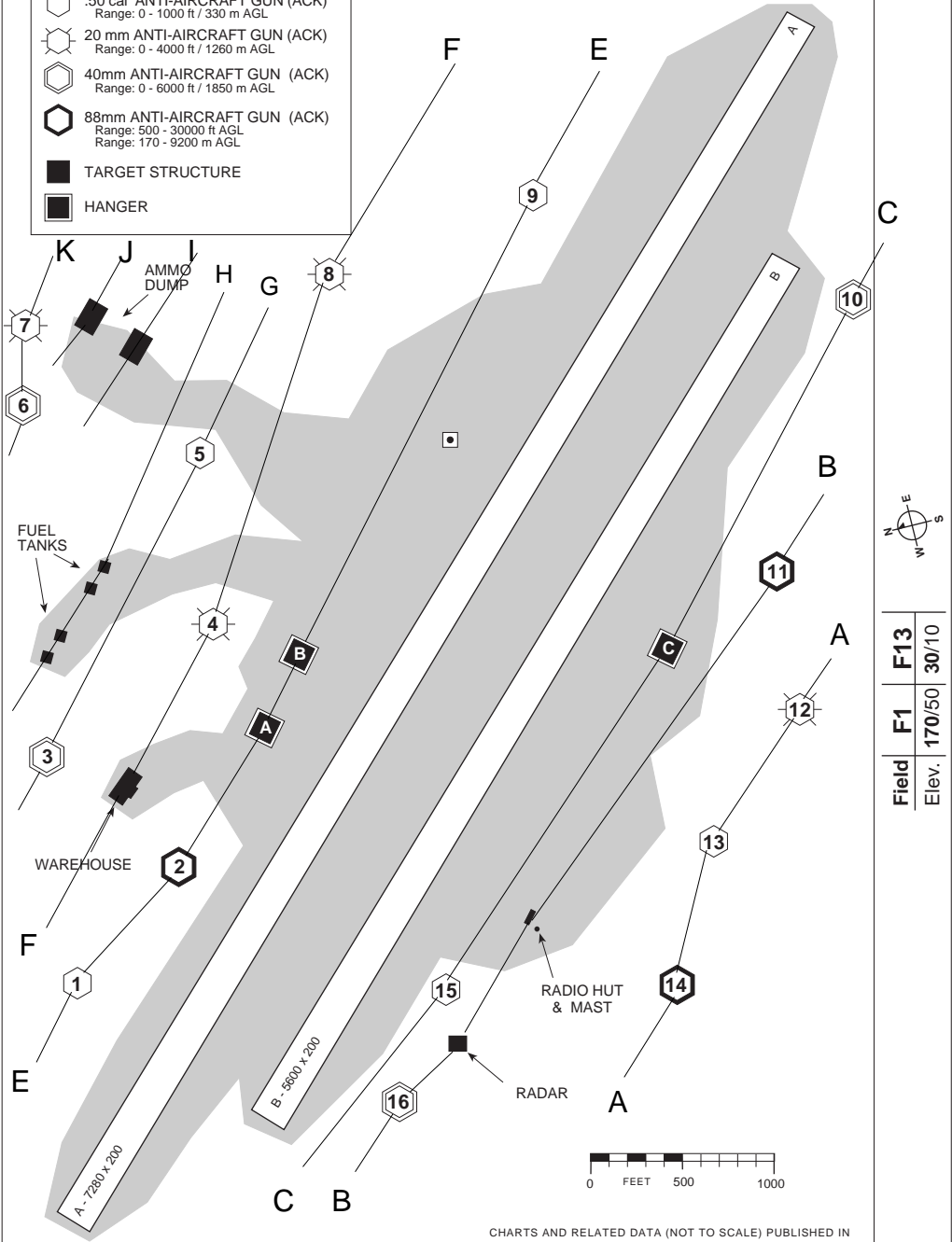
# Main Field Diagram

## LARGE / BOMBER AIRFIELD (L/BF)

afngv1.fh8

- CONTROL TOWER
- ⬡ .50 cal ANTI-AIRCRAFT GUN (ACK)  
Range: 0 - 1000 ft / 330 m AGL
- ⬢ 20 mm ANTI-AIRCRAFT GUN (ACK)  
Range: 0 - 4000 ft / 1260 m AGL
- ⬣ 40mm ANTI-AIRCRAFT GUN (ACK)  
Range: 0 - 6000 ft / 1850 m AGL
- ⬤ 88mm ANTI-AIRCRAFT GUN (ACK)  
Range: 500 - 30000 ft AGL  
Range: 170 - 9200 m AGL
- TARGET STRUCTURE
- HANGER

THIS DOCUMENT IS TOP SECRET AND MUST NOT FALL INTO ENEMY HANDS. IF FORCED DOWN IN HOSTILE TERRITORY DESTROY IMMEDIATELY BY FIRE OR INGESTION.



CHARTS AND RELATED DATA (NOT TO SCALE) PUBLISHED IN ACCORDANCE WITH SPECIFICATIONS AND AGREEMENTS APPROVED BY INTER-AGENCY AIR CARTOGRAPHIC COMMITTEE AND ARE NOT TO BE USED FOR REAL-WORLD NAVIGATION.

WB OFFICE OF PUBLICATIONS, OFFICIAL USE ONLY  
CONTACT XAM@ACCESS.MOUNTAIN.NET FOR CORRECTIONS / CHANGES

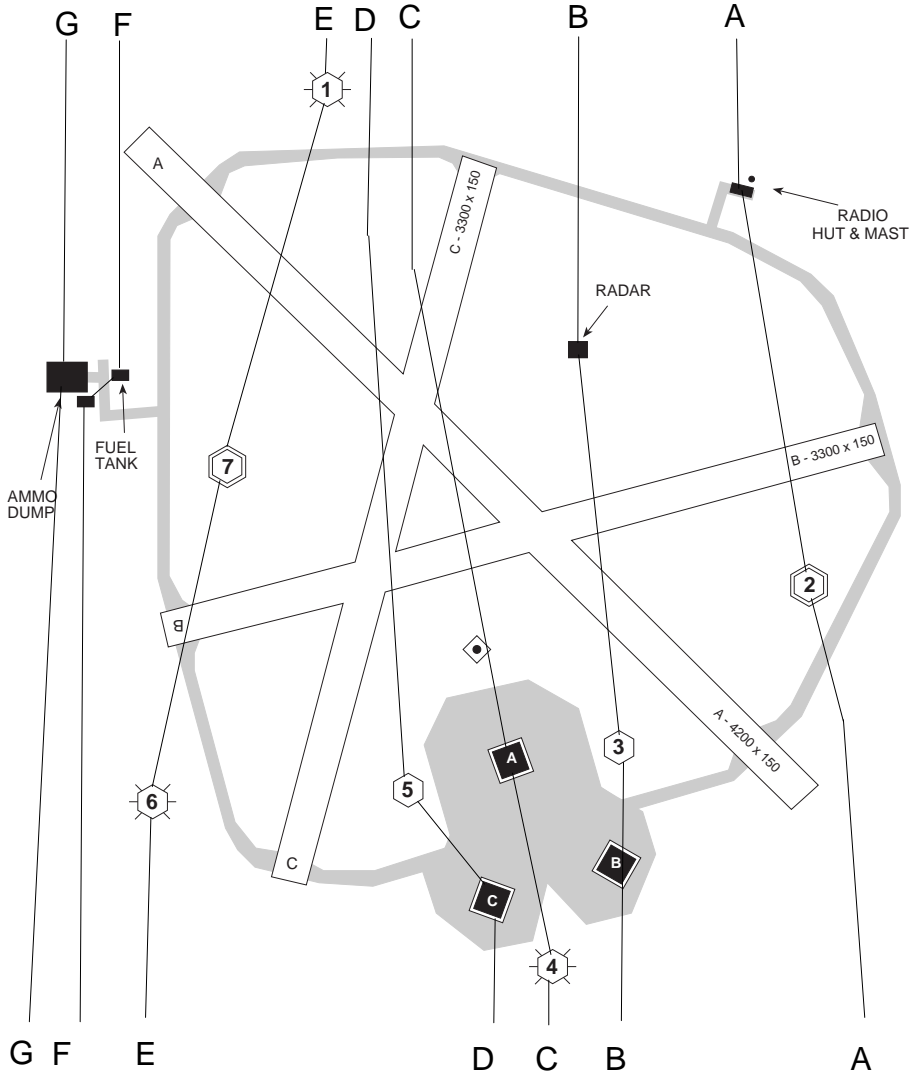
MAXOVERLAYS MAPS BY BOB HEFFNER

Field	F1	F13
Elev.	170/50	30/10

Medium Field Diagram

FIGHTER / BOMBER AIRFIELD (M/FB)  
afngv1.fh8

THIS DOCUMENT IS TOP SECRET AND MUST NOT FALL INTO ENEMY HANDS.  
IF FORCED DOWN IN HOSTILE TERRITORY DESTROY IMMEDIATELY BY FIRE OR INGESTION.



	CONTROL TOWER
	.50 cal ANTI-AIRCRAFT GUN (ACK) Range: 0 - 1000 ft / 330 m AGL
	20 mm ANTI-AIRCRAFT GUN (ACK) Range: 0 - 4000 ft / 1260 m AGL
	40mm ANTI-AIRCRAFT GUN (ACK) Range: 0 - 6000 ft / 1850 m AGL
	TARGET STRUCTURE
	HANGER



WB OFFICE OF PUBLICATIONS, OFFICIAL USE ONLY  
CONTACT XAM@ACCESS.MOUNTAIN.NET FOR CORRECTIONS / CHANGES

CHARTS AND RELATED DATA (NOT TO SCALE) PUBLISHED IN  
ACCORDANCE WITH SPECIFICATIONS AND AGREEMENTS  
APPROVED BY INTER-AGENCY AIR CARTOGRAPHIC COMMITTEE  
AND ARE NOT TO BE USED FOR REAL-WORLD NAVIGATION.

MAXOVERLAYS MAPS BY BOB HEFFNER

Elevation given in feet/meters

Field **F5**  
Elev. **670/210**



Elev.	120/40	840/260
Field	F12	F21

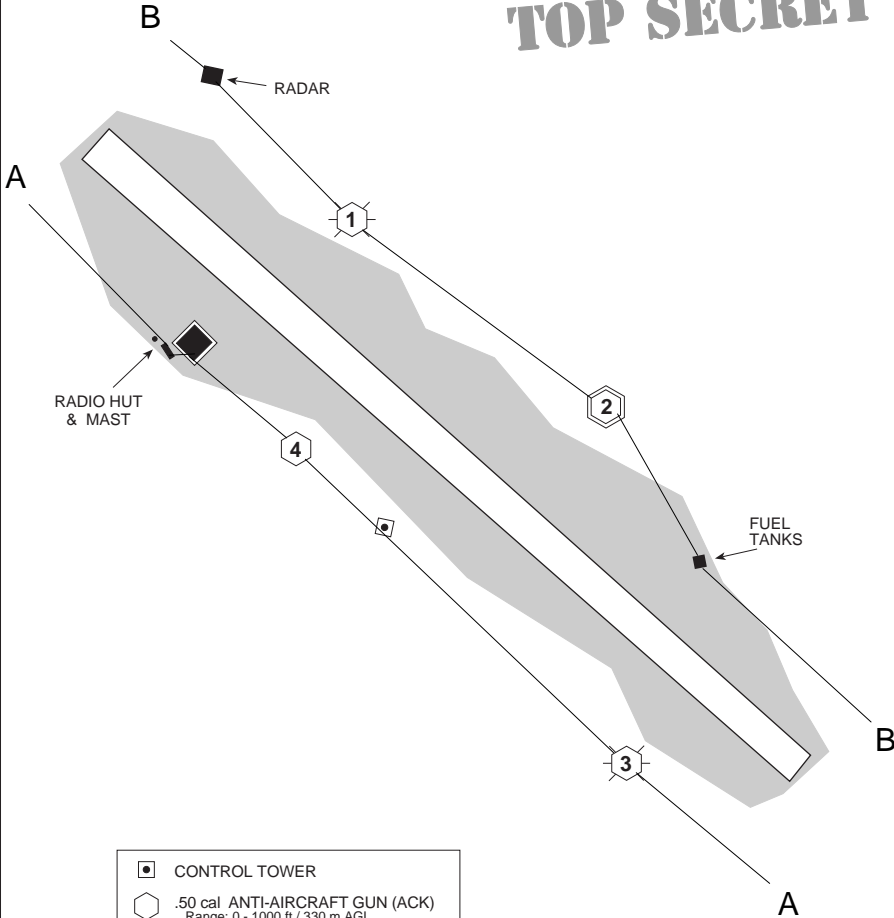


# Forward Field Diagram

**SMALL / FIGHTER AIRFIELD (S/FF)**  
afngv1.fh8

THIS DOCUMENT IS TOP SECRET AND MUST NOT FALL INTO ENEMY HANDS.  
IF FORCED DOWN IN HOSTILE TERRITORY DESTROY IMMEDIATELY BY FIRE OR INGESTION.

**TOP SECRET**



- CONTROL TOWER
- ⬡ .50 cal ANTI-AIRCRAFT GUN (ACK)  
Range: 0 - 1000 ft / 330 m AGL
- ⬢ 20 mm ANTI-AIRCRAFT GUN (ACK)  
Range: 0 - 4000 ft / 1260 m AGL
- ⬣ 40mm ANTI-AIRCRAFT GUN (ACK)  
Range: 0 - 6000 ft / 1850 m AGL
- ⬤ 88mm ANTI-AIRCRAFT GUN (ACK)  
Range: 500 - 30000 ft AGL  
Range: 170 - 9200 m AGL
- TARGET STRUCTURE
- HANGER

Field	F3	F9	F10	F17	F18
Elev.	110/40	670/210	140/40	230/70	360/110



Field	F7	F14	F15	F20
Elev.	230/70	160/50	40/10	1930/590

WB OFFICE OF PUBLICATIONS, OFFICIAL USE ONLY  
CONTACT XAM@ACCESS.MOUNTAIN.NET FOR CORRECTIONS / CHANGES

CHARTS AND RELATED DATA (NOT TO SCALE) PUBLISHED IN  
ACCORDANCE WITH SPECIFICATIONS AND AGREEMENTS  
APPROVED BY INTER-AGENCY AIR CARTOGRAPHIC COMMITTEE  
AND ARE NOT TO BE USED FOR REAL-WORLD NAVIGATION.

MAXOVERLAYS MAPS BY BOB HEFFNER

Elevation given in feet/meters

Field	F2	F4	F6	F8	F11	F19
Elev.	140/40	360/110	120/40	320/100	1670/520	320/100

